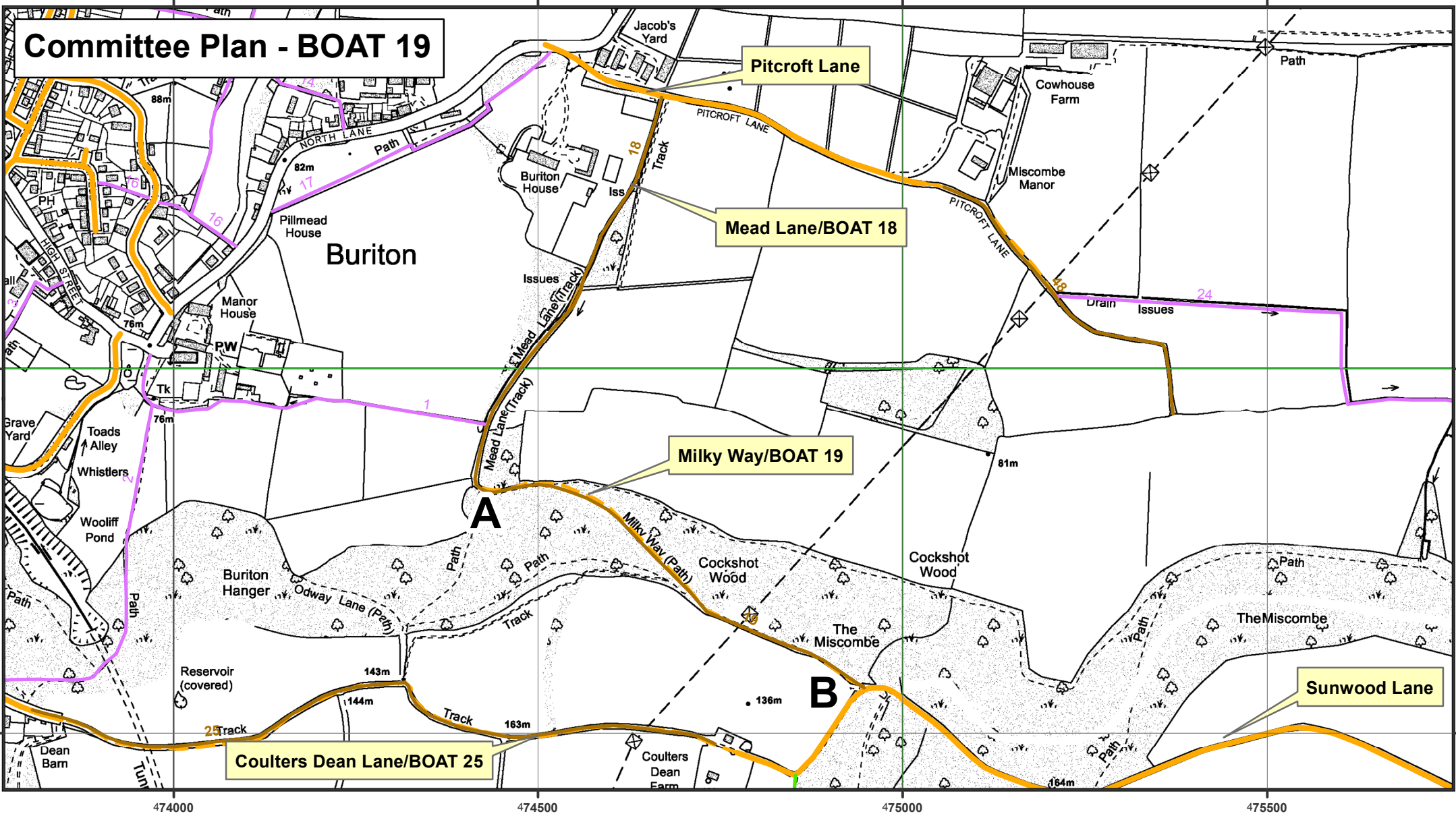






# Committee Plan - BOAT 19



 **Hampshire**  
County Council

**Application for a Map Modification Order to record  
Buriton BOATs 19 & 47 as bridleways**

LEGEND	
	Public Footpath
	Byway Open to All Traffic
	Unclassified Unmetalled Highway
	Unclassified Metalled Highway

Countryside Access Team  
Culture, Communities &  
Business Services  
Castle Avenue  
Winchester, SO23 8UL

**1:7,000**

© Crown copyright and database rights 2019 Ordnance Survey [100019180]. You are permitted to use this data solely to enable you to respond to, or interact with, the organisation that provided you with the data. You are not permitted to copy, sub-licence, distribute or sell any of this data to third parties in any form.